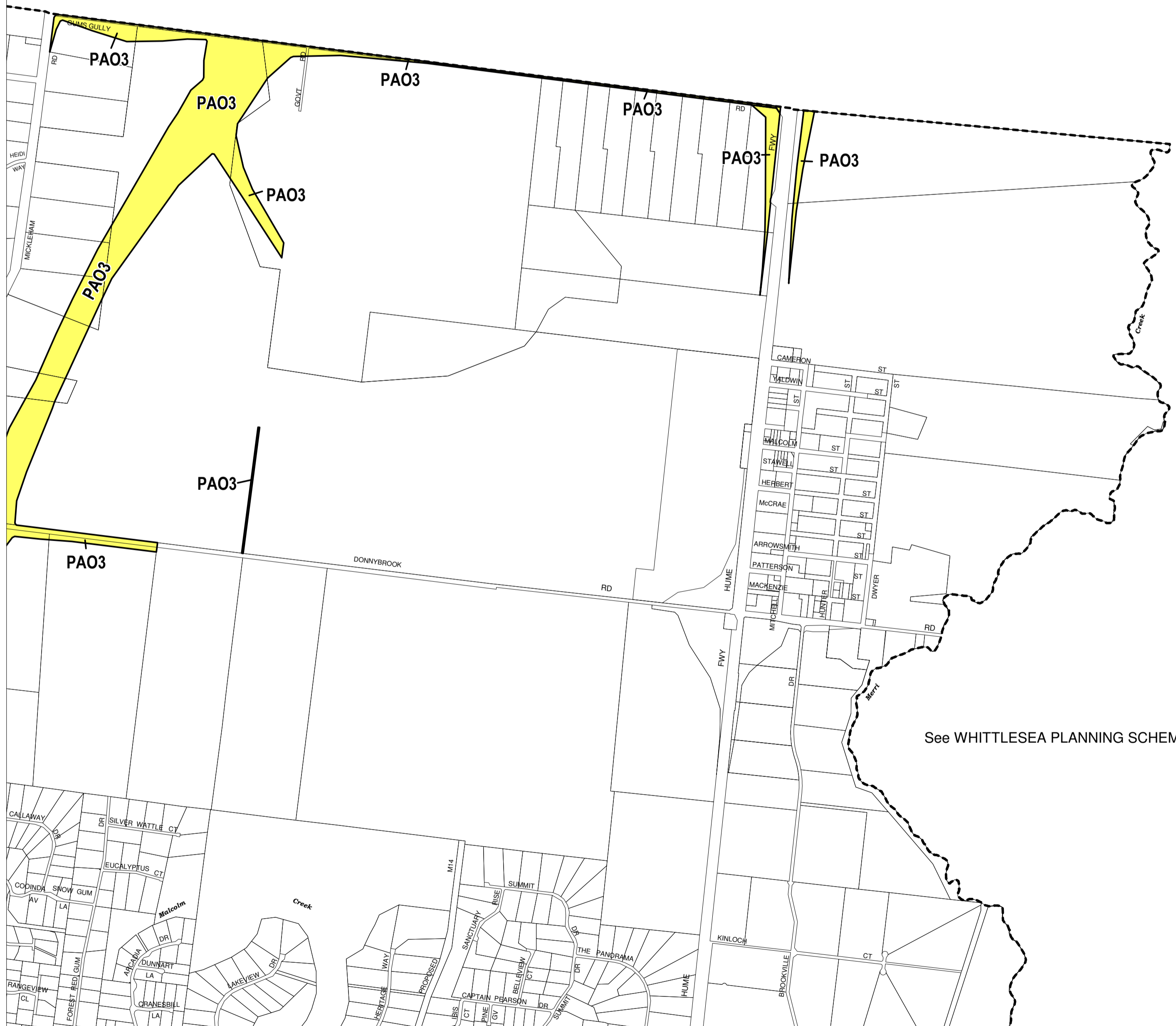


HUME PLANNING SCHEME - LOCAL PROVISION

See MITCHELL PLANNING SCHEME




See WHITTLESEA PLANNING SCHEME

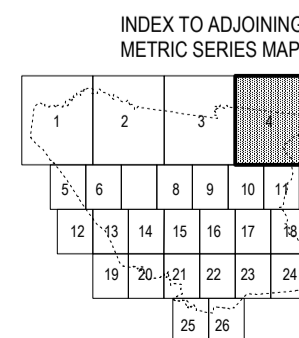
This publication is copyright. No part may be reproduced by any process except in accordance with the provisions of the Copyright Act. © State of Victoria.

This map should be read in conjunction with additional Planning Overlay Maps (if applicable) as indicated on the INDEX TO MAPS.

Overlays	
	Public Acquisition Overlay 3



AUSTRALIAN MAP GRID ZONE 55



Printed: 30/10/2009

AMENDMENT VC55